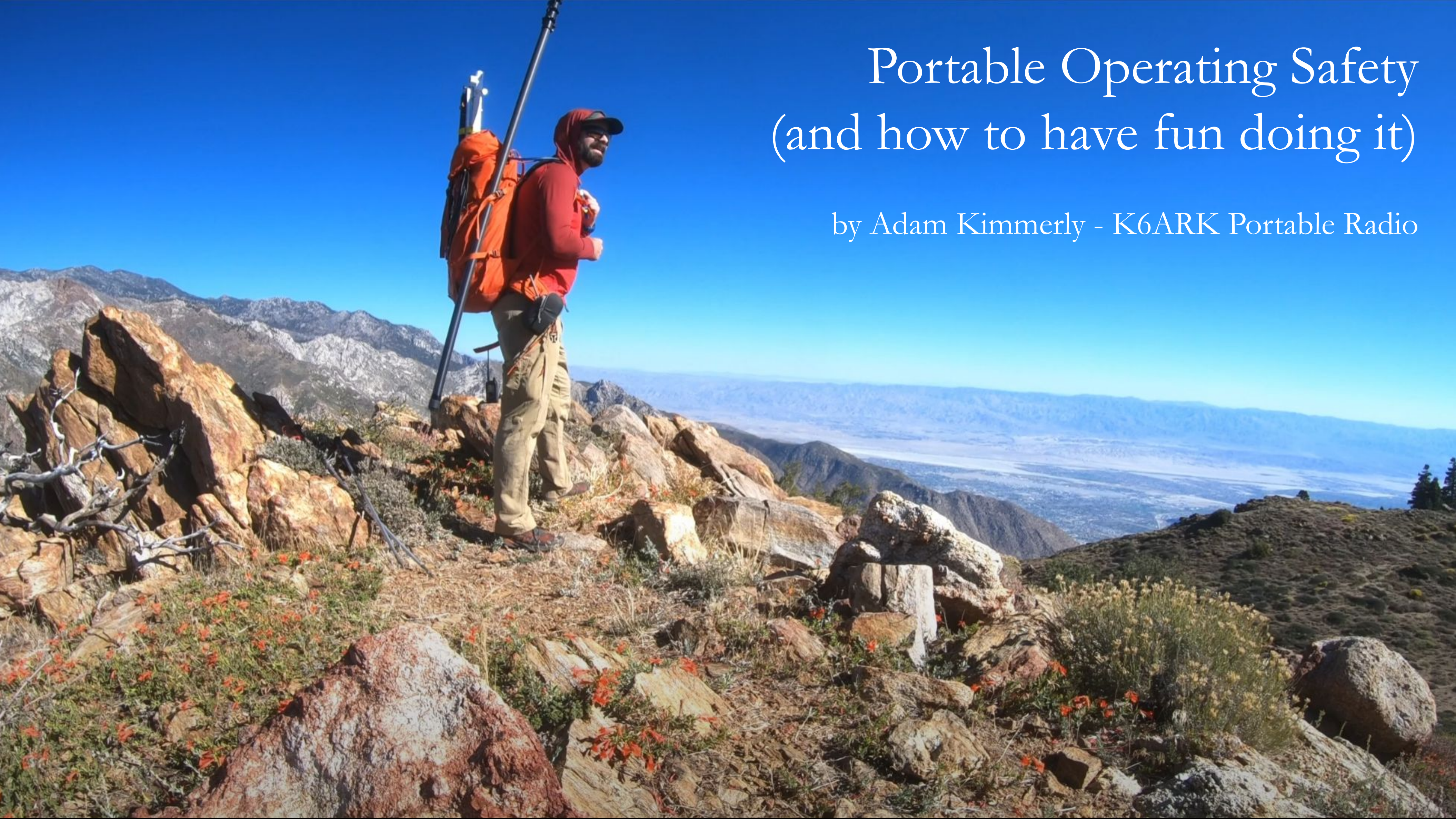


Portable Operating Safety (and how to have fun doing it)

by Adam Kimmerly - K6ARK Portable Radio



Who is K6ARK?

Mechanical engineer by day

Geek with a Camera & YouTube Account

Purveyor of Antenna Kits

SAR Member & believer in Karma



Will it can-tenna?

7.2K views • 1 year ago



K6ARK Portable Radio

I may be a few pounds heavier and slower going up mountains, but it was all worth it for the DX Brewmander. But will it actually ...



Keep Your Priorities Straight



Look Good



Look Good



Keep Your Priorities Straight

Have Fun



Look Good



Keep Your Priorities Straight

Have Fun



Safety Third

Seriously though...



Get home safely

Seriously though...



Get home safely



Get your contacts

Seriously though...



Get home safely

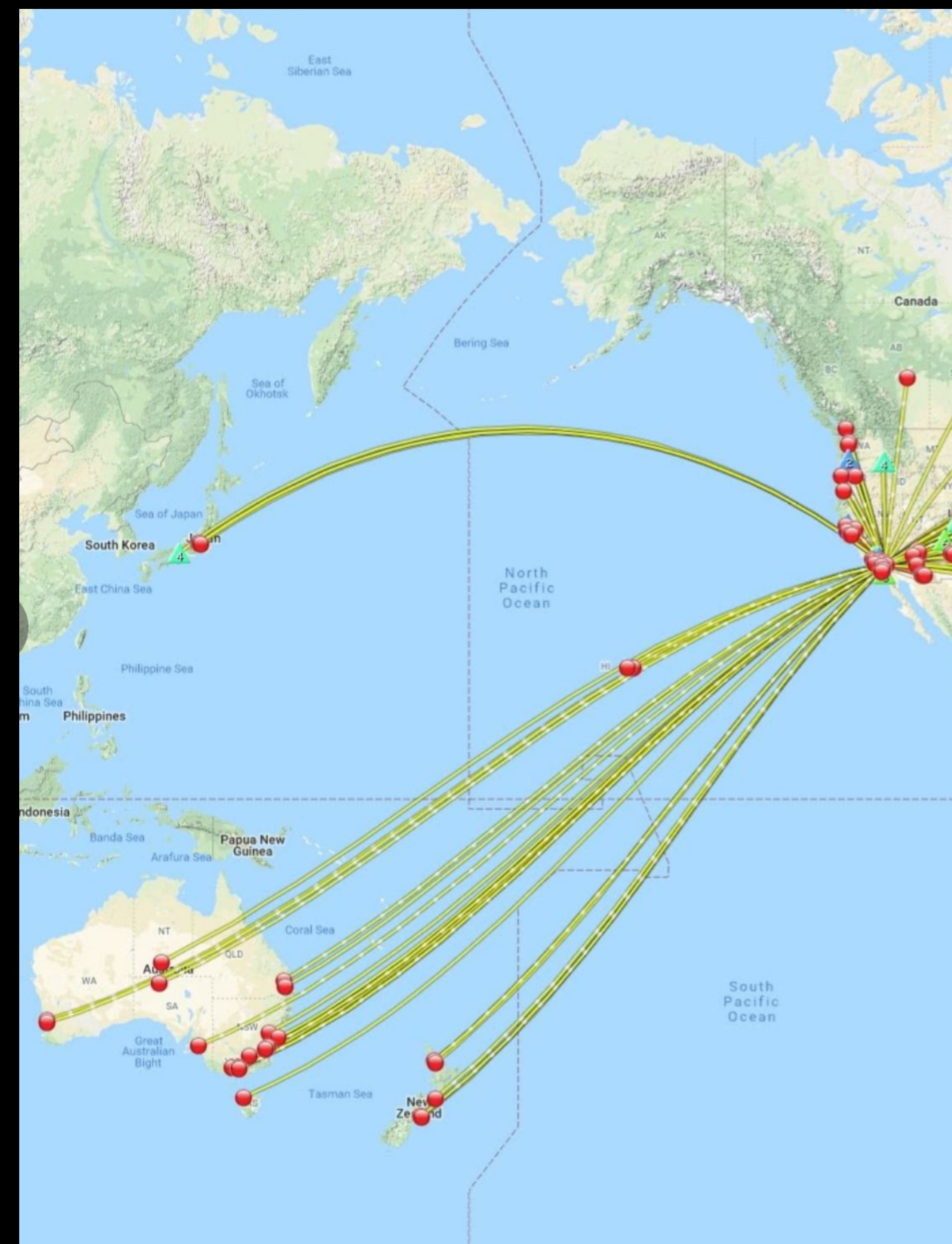



Get your contacts

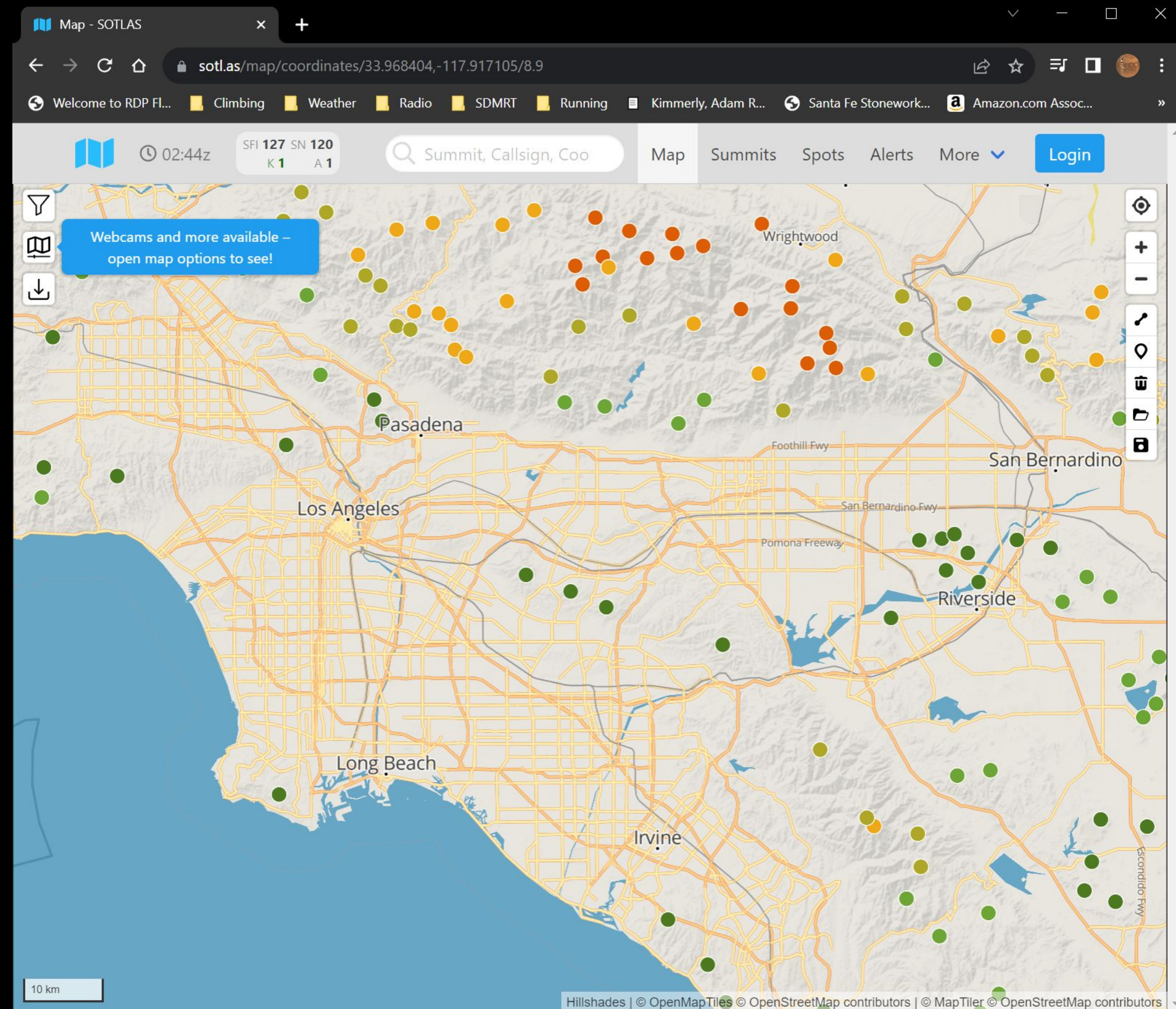
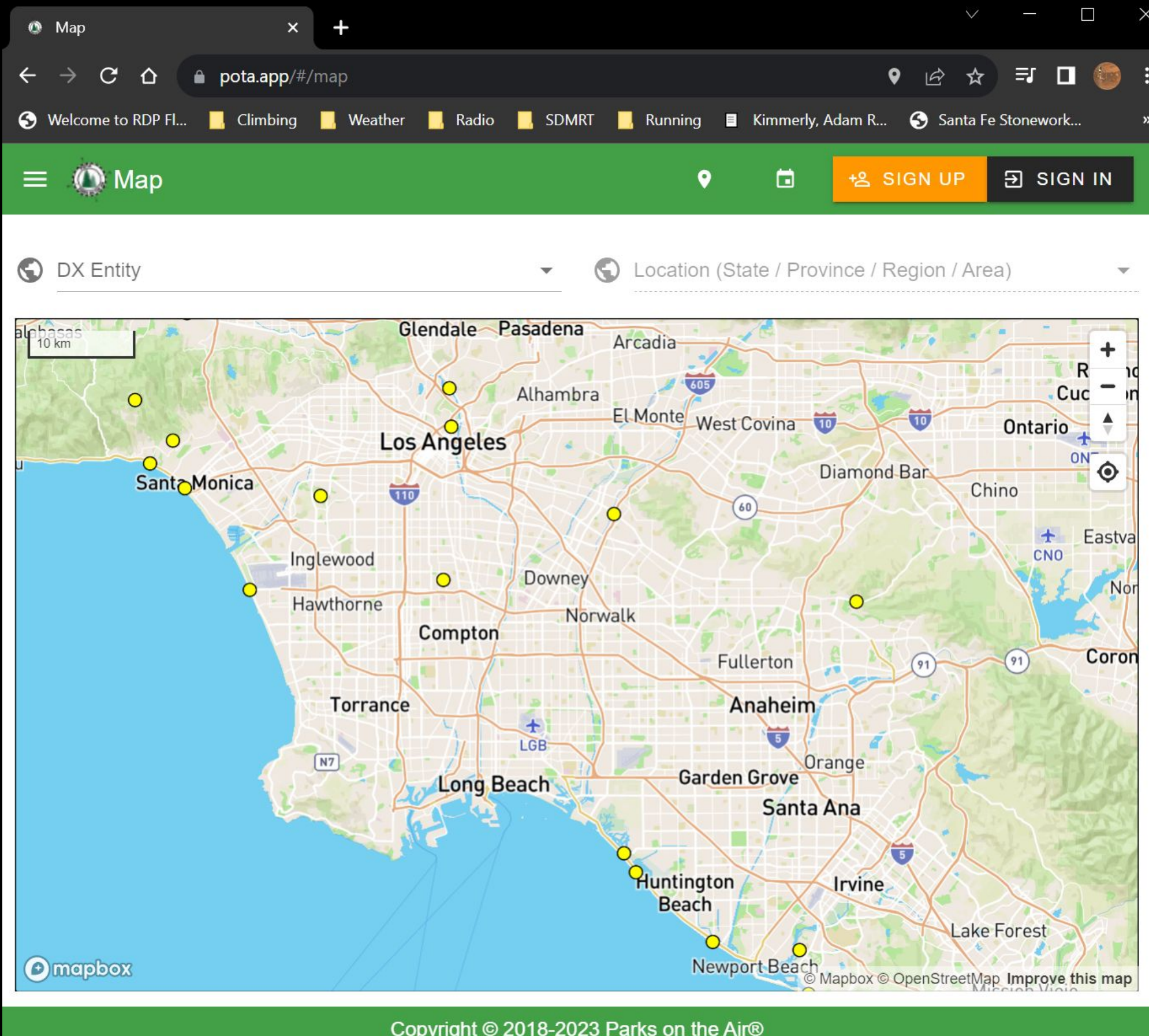


Have fun doing it

Why Portable?



Pick a Spot



Proper prior planning prevents...



Plan Your Trip

EMERGENCY

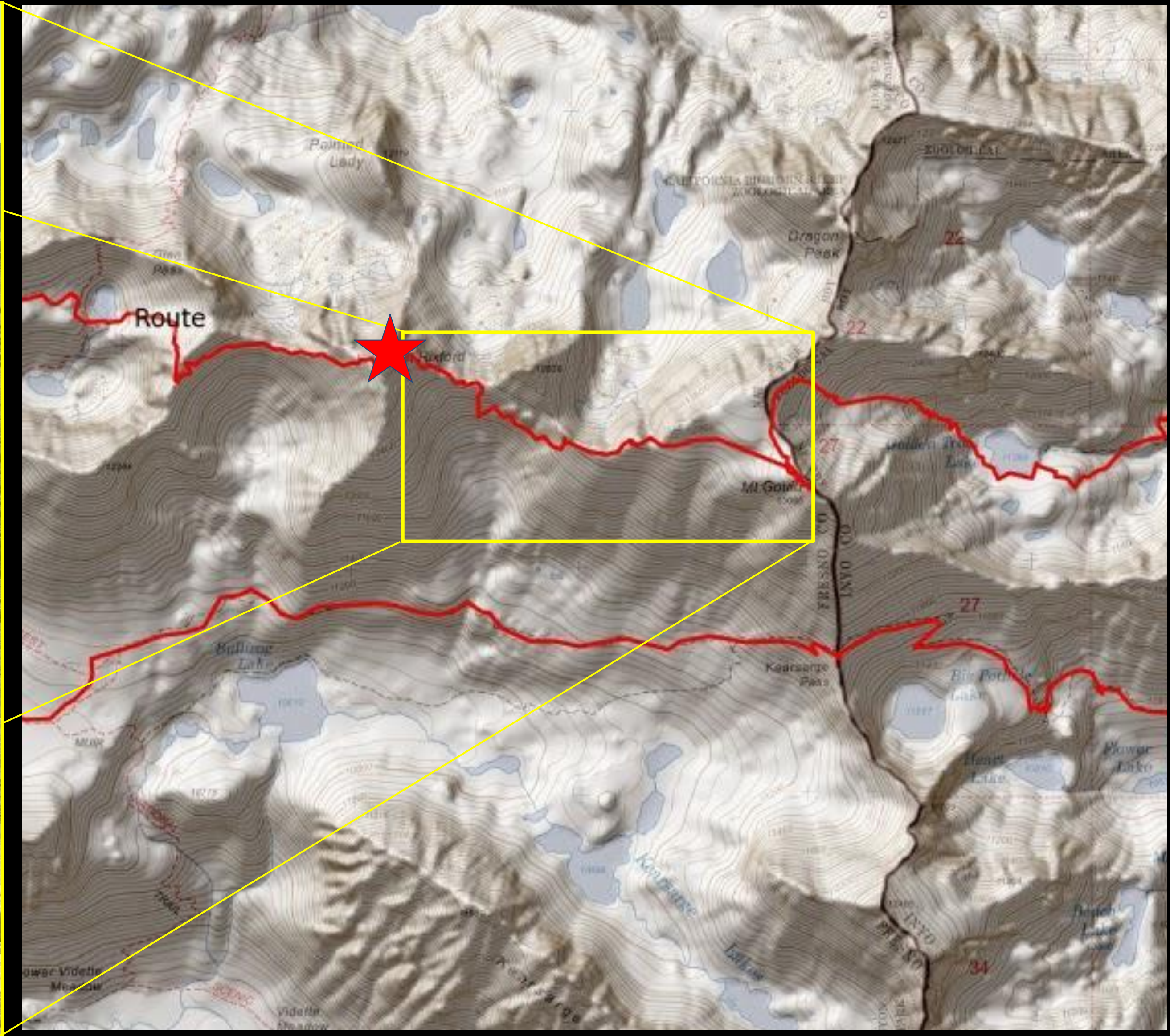
BONUS

PRIMARY

BACKUP



A detailed topographic map of the Kearsarge Peak area in California. The map features brown contour lines indicating elevation, with major peaks like Kearsarge Peak and Dragon Peak labeled. A prominent red boundary line is drawn across the map, starting from the left edge, passing through the center, and ending on the right. Several lakes are shown in blue, including Bull Lake, Kearsarge Lake, and others. The map also shows the Fresno and Inyo county lines and various smaller peaks and passes. The word 'Route' is written in red near the top left.



Passes and Permits

Visitor Permit

Inyo National Forest

Leave No Trace – A Wilderness Ethic

Overnight (Non-Commercial)



U.S. Department of Agriculture
Forest Service

Permit #: 0410450298-1

COPY # 2

Permit Information

Permit Holder

Adam Kimmerly

Mailing Address

17228 VOORHES LANE
RAMONA, CA 92065

Group Size

6

Entry Date

Jul 15 2022

Exit Date

Jul 17 2022

Starting Trailhead

Meysan Lake

Ending Trailhead

Meysan Lake - JM37

Travel Method

Foot

Issuing Station

Eastern Sierra InterAgency Visitor Center

Trip Type

Stock & Pets

Total Stock:

Payment Information

Order Summary

Reservation Fee

6.00

Recreation Fee

30.0

Total Price

36.00

Trip Itinerary

Jul 15 2022


Jul 16 2022

Camp Lake (Meysan Lake)

Guide Information

Remarks

William Mcnaul is the alternate leader - wpo - debbie baker



DAILY PASS

Scratch off day

1	17
2	18
3	19
4	20
5	21
6	22
7	23
8	24
9	25
10	26
11	27
12	28
13	29
14	30
15	31
16	

Pass must be removed from mirror when vehicle is in motion. CVC 267000



Scratch off month

JAN.	FEB.	MAR.
APR.	MAY	JUNE
JUL	AUG.	SEPT.
OCT.	NOV.	DEC.

Validate Your Pass

You must validate your pass by scratching off the day and month after you have arrived at your destination. There is a maximum fine of \$100 for failure to display the pass, in accordance with 36 CFR 261.17.

Daily

What to Bring

Ten Essentials

1.) Navigation

2.) Illumination

3.) Sun Protection

4.) First Aid

5.) Knife/Multi-tool

6.) Fire & Signaling

7.) Shelter

8.) Extra Food

9.) Extra Water



10.) Extra Clothing




PACE Plan



Station Equipment



Station Equipment



Station Equipment



What if stuff goes wrong?

R



← Instagram



sbcsdfontana
Mt. Baldy



Liked by  vacuum__boots and 627 others

sbcsdfontana This afternoon search and rescue members located missing hiker, Jin Chung. Mr.... more

[View all 20 comments](#)

22 hours ago

What should I do if I'm lost?



What happens when I call?



Who are these people in orange?



Who are these people in orange?



Who are these people in orange?




Who are these people in orange?




Who are these people in orange?



Who are these people in orange?




How to give back

 **Mountain Rescue Association**

[About](#) [Contacts](#) [Newsletter](#) [Donate](#) [Teams](#) [Sponsors](#) [Training & Education](#)






California Region

[Region Website](#)





Tracking Recertification 2020


Team Photos (click to enlarge)





Teams

**Altadena Mountain Rescue Team**
Status – Regular
780 E. Altadena Dr. Altadena, CA 91001
[Website](#) | [email](#)

**Bay Area Mountain Rescue Unit**
Status – Regular
P. O. Box 19184 Stanford, CA 94309
[Website](#) | [email](#)


**Calif. Office of Emergency Services**
Status – Exofficio
PO BOX 419047
Rancho Cordova, CA 95741
[Website](#)


**China Lake Mountain Rescue Group**
Status – Regular
P.O. Box 2037 Ridgecrest, CA 93556
[Website](#) | [email](#)

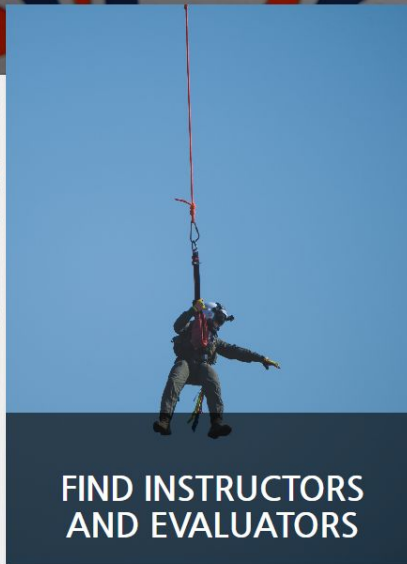
 **The National Association For Search And Rescue**
Building Professional SAR Responders Since 1973
[Learn More](#)


[CONTACT US](#) [SIGN IN](#) [JOIN NASAR](#) [Q](#)


[ABOUT](#) [MEMBERSHIP](#) [PROGRAMS](#) [EVENTS](#) [STORE](#) [Donate Now](#)

**THE SAR ACADEMY**

**BECOME A MEMBER**

**FIND INSTRUCTORS AND EVALUATORS**

**FAQ**

**Who We Are**

Search and Rescue is an essential service that is performed primarily by professional volunteers.

The National Association For Search And Rescue is the only professional non-profit association that supports the education and certification for SAR responders and advocates for volunteer protections.

Sign In

☒ Remember Me

Thanks, & 73 de K6ARK

